


**ONLINE AG APPLICATION  
SUBMISSION!**





# AUSTIN

COUNTY APPRAISAL DISTRICT

Home



Org

Public Info

Appraisal Info

News

Contact Us






### Welcome to Austin CAD Online Forms.

You can view, submit, and manage your forms all in one place.

- To submit a form, and to view previously submitted forms, you must have an Online Forms account.
- You do not have to have a registered account to view forms.
- To view or submit a new form, click on Available Forms below, then choose the form you wish to view or submit.
- If you are signed in, forms will automatically be saved every 3 minutes for your convenience.

#### Get Started! Choose a Form:



Available Forms

- Ag Form
- Business Personal Property Rendition
- Homestead Exemption

#### Sign In



Email Address

Password

[Forgot Password](#)

[Sign In](#)

#### Register a New Account

- To submit a form, and to view previously submitted forms, you must have an Online Forms account.
- If you do not have an account, please click the link below to register for one.
- If you do have an Online Forms account, please use the Sign In feature to authenticate.

[Click Here To Register](#)

# YOU WILL NEED TO CREATE AN ACCOUNT!

## Select "AG Form"



## \* 4. Property Description

Provide the descriptive information requested below for the property that is the subject of this application or attach last year's tax statement, notice of appraised value or other correspondence identifying the property.

Appraisal District Account Number (if known, otherwise put N/A) \*

Appraisal District Account Number (if known)

Number of Acres (subject to this application)

Number of Acres (subject to this application)

Legal description, abstract numbers, field numbers and/or plat numbers:


Legal description, abstract numbers, field numbers and/or plat numbers:

This should be the total number of acres on the account.

# THE "APPRAISAL DISTRICT ACCOUNT NUMBER" IS ALSO REFERRED TO AS...

- Property ID
- PID
- Account #

This number is located on every form sent from the CAD.



## 6. Property's Use

Agricultural use includes, but is not limited to, the following activities:

1. cultivating the soil;
2. producing crops for human food, animal feed, or planting seed or for the production of fibers;
3. floriculture, viticulture and horticulture;
4. raising or keeping livestock;
5. raising or keeping exotic animals or fowl for the production of human food or fiber, leather, pelts or other tangible products having a commercial value;
6. planting cover crops or leaving land idle for the purpose of participating in a governmental program provided the land is not used for residential purposes or a purpose inconsistent with agricultural use or leaving the land idle in conjunction with normal crop or livestock rotation procedures;
7. producing or harvesting logs and posts used for construction or repair of fences, pens, barns or other agricultural improvements on adjacent open-space land having the same owner and devoted to a different agricultural use;
8. wildlife management;
9. beekeeping.

Wildlife management is defined as actively using land that at the time the wildlife-management use began, was appraised as qualified open-space or timberland under Tax Code, Chapter 23, Subchapter D or E, to propagate a sustaining breeding, migrating or wintering population of indigenous wild animals for human use, including food, medicine or recreation, in at least three of the following ways:

1. habitat control;
2. erosion control;
3. predator control;
4. providing supplemental supplies of water;
5. providing supplement supplies of food;
6. providing shelters;
7. making census counts to determine population.

Wildlife management is defined as actively using land to protect federally listed endangered species under a federal permit if the land is included in a habitat preserve subject to a conservation easement created under Natural Resources Code Chapter 183 or part of a conservation development under a federally approved habitat conservation plan restricting the use of the land to protect federally listed endangered species or actively using land for a conservation or restoration project under certain federal and state statutes. These two types of wildlife management uses do not require showing a history of agricultural use but do require evidence identified in step 7, questions 7 and 8.

Agricultural land use categories include:

1. irrigated cropland;
2. dry cropland;
3. improved pastureland;
4. native pastureland;
5. orchard;
6. wasteland;
7. timber production;
8. wildlife management
9. other categories of land that are typical in the area.

Provide complete answers to the following questions. List the agricultural use of the property according to the agricultural land categories listed in the preceding paragraph. Divide the total acreage according to individual uses to which the land is principally devoted.

Describe the current and past agricultural uses of this property as described above beginning with the current year and working back 5 years or until 5 out of 7 years of agricultural use is shown. Five years of continuous agricultural use may be required if the land is located within the corporate limits of a

### Agricultural Use Categories Of Land

	A		C
1	Year	Agricultural Use Category of Land (list all that apply)	Acres Principally Devoted to Agricultural Use
2	2025		
3			
4			
5			

# IMPORTANT SECTION!!



- 5. providing supplement supplies of food;
- 6. providing shelters;
- 7. making census counts to determine population.

Wildlife management is defined as actively using land to protect federally listed endangered species under a federal permit if the land is included in a habitat preserve subject to a conservation easement created under Natural Resources Code Chapter 183 or part of a conservation development under a federally approved habitat conservation plan restricting the use of the land to protect federally listed endangered species or actively using land for a conservation or restoration project under certain federal and state statutes. These two types of wildlife management uses do not require showing a history of agricultural use but do require evidence identified in step 7, questions 7 and 8.

Agricultural land use categories include:

- 1. irrigated cropland;
- 2. dry cropland;
- 3. improved pastureland;
- 4. native pastureland;
- 5. orchard;
- 6. wasteland;
- 7. timber production;
- 8. wildlife management
- 9. other categories of land that are typical in the area.

Provide complete answers to the following questions. List the agricultural use of the property according to the agricultural land categories listed in the preceding paragraph. Divide the total acreage according to individual uses to which the land is principally devoted.

Describe the current and past agricultural uses of this property as described above, starting with the current year and working back 5 years or until 5 out of 7 years of agricultural use is shown. Five years of continuous agricultural use may be required if the land is located within the corporate limits of a

Agricultural Use Categories Of Land

	A		C
1	Year	(apply)	Acres Principally Devoted to Agricultural Use
2	2025		
3			
4			
5			
6			
7			
8			

Select Value From List ✕

- Check this box if you raise livestock, exotic animals, exotic fowl or manage wildlife on the property.
- Check this box if you grow crops (including ornamental plants, flowers or grapevines).
- Check this box if you have planted cover crops or your land is lying idle because you are participating in a governmental program.

Each time you click on the boxes in column B you will have a pop-up box.

Your answer will be one of those on the list!



created under Natural Resources Code Chapter 169 or part of a conservation development under a federally approved habitat conservation plan restricting the use of the land to protect federally listed endangered species or actively using land for a conservation or restoration project under certain federal and state statutes. These two types of wildlife management uses do not require showing a history of agricultural use but do require evidence identified in step 7, questions 7 and 8.

Agricultural land use categories include:

1. irrigated cropland;
2. dry cropland;
3. improved pastureland;
4. native pastureland;
5. orchard;
6. wasteland;
7. timber production;
8. wildlife management
9. other categories of land that are typical in the area.

# IT SHOULD LOOK LIKE THIS...

Provide complete answers to the following questions. List the agricultural use of the property according to the agricultural land categories listed in the preceding paragraph. Divide the total acreage according to individual uses to which the land is principally devoted.

Describe the current and past agricultural uses of this property as described above, starting with the current year and working back 5 years or until 5 out of 7 years of agricultural use is shown. Five years of continuous agricultural use may be required if the land is located within the corporate limits of a

### Agricultural Use Categories Of Land

	A	B	C
1	Year	Agricultural Use Category of Land (list all that apply)	Acres Principally Devoted to Agricultural Use
2	2025	Native Pastureland	30
3	2024	Native Pastureland	30
4	2023	Native Pastureland	30
5	2022	Native Pastureland	30
6	2021	Native Pastureland	30
7	2020	Native Pastureland	30
8	2019	Native Pastureland	30

- Check this box if you raise livestock, exotic animals, exotic fowl or manage wildlife on the property.
- Check this box if you grow crops (including ornamental plants, flowers or grapevines).
- Check this box if you have planted cover crops or your land is lying idle because you are participating in a governmental program.
- Check this box if this property is now used for any non-agricultural activities.

List all non-agricultural uses and the number of acres devoted to the use.

	A	B
1	Non-Agricultural use	Number of Acres
2		
3		
4		

1    - Remove Row(s)    1    + Add Row(s)

**BE SURE TO CHECK ALL BOXES THAT APPLY...**

- IMPORTANT!!!**
- **“Non-Agricultural activities”** is where you will list your homesite area.



## ○ 7. Wildlife Management Use

Check this box if you are using the land to manage wildlife as permitted by law

## ○ 8. Conversion to Timber Production

Please choose Yes or No for the following questions:

Was the land subject to this application converted to timber production after Sept. 1, 1997?  Yes  No

Does the property owner wish to have the land subject to this application continue to be appraised as 1-d-1 land?  Yes  No

## ○ 9. Additional Supporting Documents

Here you can upload any additional documentation that may not have been requested in the form.

Select files...

- If you are applying for Wildlife Management, you must fill out Section 7.
- You must complete Section 8.
  - Hints:
    - We do not do Timber in this county
    - 1-d-1 is AG!
- Section 9 can include
  - Lease, pictures, receipts
  - Your Wildlife Management Plan
  - Any additional information that will be important for the CAD to know or have for our records.



## 10. Signature



**NOTICE REGARDING PENALTIES FOR MAKING OR FILING AN APPLICATION CONTAINING A FALSE STATEMENT:** If you make a false statement on this form, you could be found guilty of a Class A misdemeanor or a state jail felony under Penal Code Section 37.10.

By submitting this form you swear or affirm the following:

1. that each fact contained in this application is true and correct;
2. that the property the owner identified in this application meets the qualifications under Texas law for the exemption claimed; and
3. that I have read and understand the Notice Regarding Penalties for Making or Filing an Application Containing a False Statement.

Signature of Property Owner or Authorized Representative \*

Austin County |

Signature Date \*

Jan 15 2025



 Review & Submit

**BE SURE TO  
CLICK “REVIEW &  
SUBMIT”**

- **If the button does not turn green this means something is missing!**



Form 50-129

# Application for 1-d-1 (Open-Space) Agricultural Use Appraisal

Austin County Appraisal District  
 Appraisal District's Name

2025  
 Tax Year

1231  
 Appraisal District Account Number (if known)

**GENERAL INFORMATION:** Texas Constitution, Article VIII, Section 1-d-1, and Tax Code, Chapter 23, Subchapter D, provide for appraisal of open-space land.

**FILING INSTRUCTIONS:** This form must be filed with the appraisal district office in each county in which the property is located. **Do not file this document with the Texas Comptroller of Public Accounts.**

## SECTION 1: Property Owner/Applicant

The applicant is the following type of property owner:

Individual  Partnership  Corporation  Other (specify): \_\_\_\_\_

Austin County  
 Name of Property Owner

Date of Birth

Physical Address, City, State, ZIP Code

Primary Phone Number (area code and number) Email Address\*

Mailing Address, City, State, ZIP Code (if different from the physical address provided above)

## SECTION 2: Authorized Representative

**If you are an individual property owner filing this application on your own behalf, skip to Section 3; all other applicants are required to complete Section 2.** Please indicate the basis for your authority to represent the property owner in filing this application:

Officer of the company  General Partner of the company  Attorney for property owner

Agent for tax matters appointed under Tax Code Section 1.111 with completed and signed Form 50-162

Other and explain basis: \_\_\_\_\_

Name of Authorized Representative

Title of Authorized Representative Primary Phone Number (area code and number) Email Address\*

**THIS SCREEN WILL POP UP NEXT....**

- **Be sure the Application is completely filled out!**
- **Any missing information could result in the denial or return of the application!**
- **You will get a confirmation email!**

**DO NOT FORGET TO CLICK "SUBMIT FORM"**

